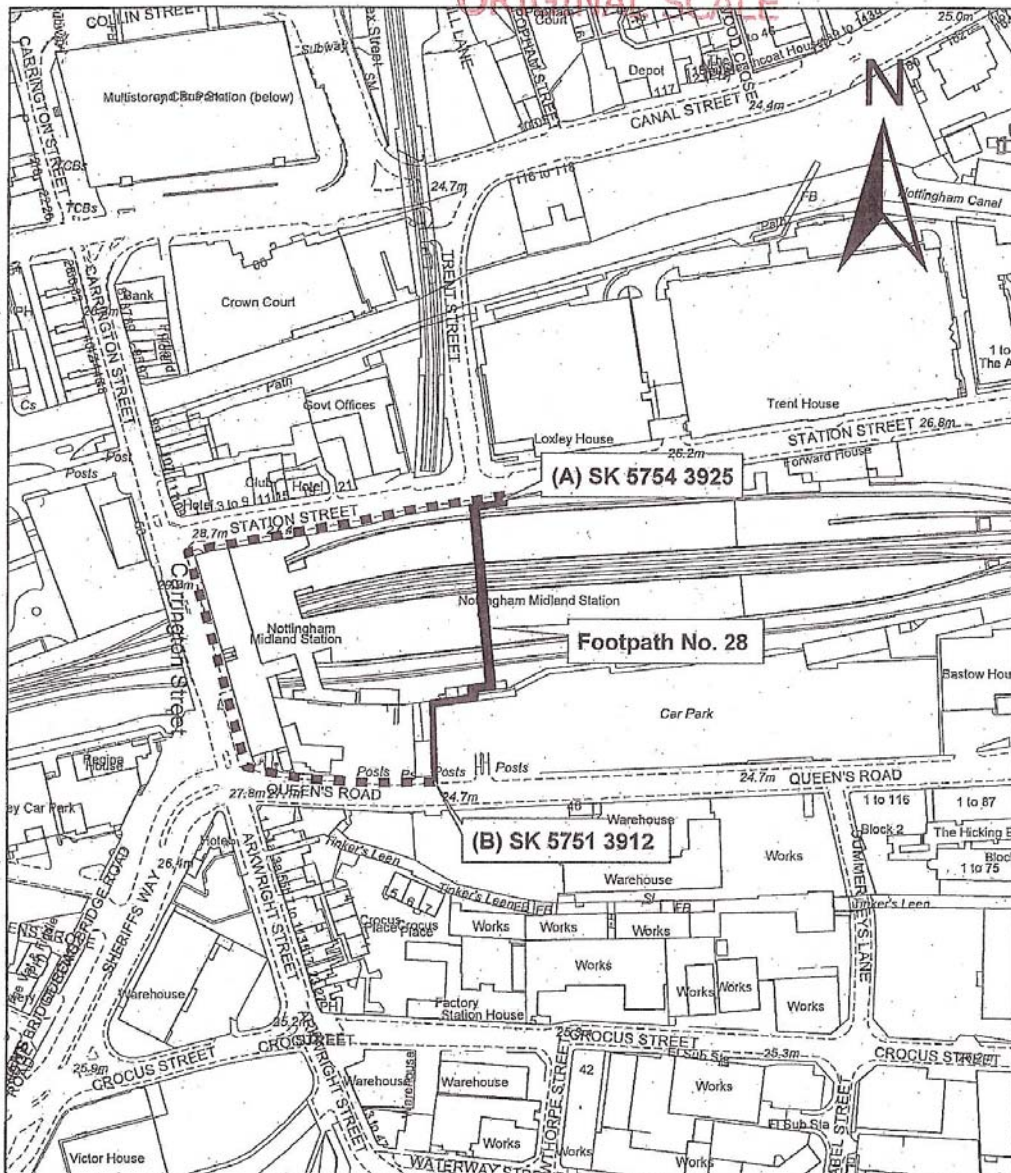




MAP NOT TO ORIGINAL SCALE



Nottingham City Council (Nottingham Midland Station Footpath No. 28) Stopping Up Order 2010 (SU05015)

Legend

-  (A) - (B) footpath no. 28 subject of stopping up order
-  alternative route (replacement for footpath no. 28)



Environment and Regeneration

Scale 1:2,500

This map is reproduced from Ordnance Survey material with the permission of Ordnance Survey on behalf of the Controller of Her Majesty's Stationery Office © Crown copyright.